

## Search Parameters

**Search Name:** Emergency Response (Primary Area) Licensed Agencies Only

**Search Description:** This criteria shows data for licensed agencies only responding to Emergency Responses in their primary area. All first response agencies have been removed.

**Data Providers:**

First 50 of 199 selected providers: AMR - Lindsborg; AMR - Osborne County; AMR - Trego County; AMR Kansas; Air Evac Lifeteam; Airlife Denver; Allen County EMS; Anderson County EMS; Apollo MedFlight; Arch Medflight; Arkansas City Fire EMS Dept; Atchison County EMS; Axtell Community Ambulance Service; Barber County Ambulance Service; Barton County Community College; Barton County Transfer Service; Bonner Springs Amb Rescue (City Of); Bourbon County EMS; Burrton Consolidated Fire District #5; Butler County EMS; CHI Health Good Samaritan AirCare; Caldwell EMS; Caney Ambulance Service; Canton Ambulance Service; Chase County EMS; Cheney FD; Cheney Fire; Cherokee County Ambulance Assoc; Cherryvale Fire-Rescue; Cheyenne County Ambulance; Children's Mercy Critical Care Transport; Children's Mercy Hospital; City of Edwardsville Ambulance; City of Sedgwick EMS; Claflin Ambulance Service Assoc; Clark County Ambulance; Clay County EMS; Clifton City Ambulance; Clyde Community Ambulance Service; Coffey County EMS; Coffeyville Reg Medical Center EMS; Comanche County Ambulance Service; Comanche County Education; Concordia FD - EMS Division; Conway Springs Volunteer EMS; Crawford County EMS; Critical Care Transfer; Decatur County EMS; Dickinson County EMS; Doniphan County EMS; EMS Unlimited

**Date Field:** Event Local Date

**Date Range:** 01/01/2025 to 10/31/2025

**Date Bin:** Partial Month

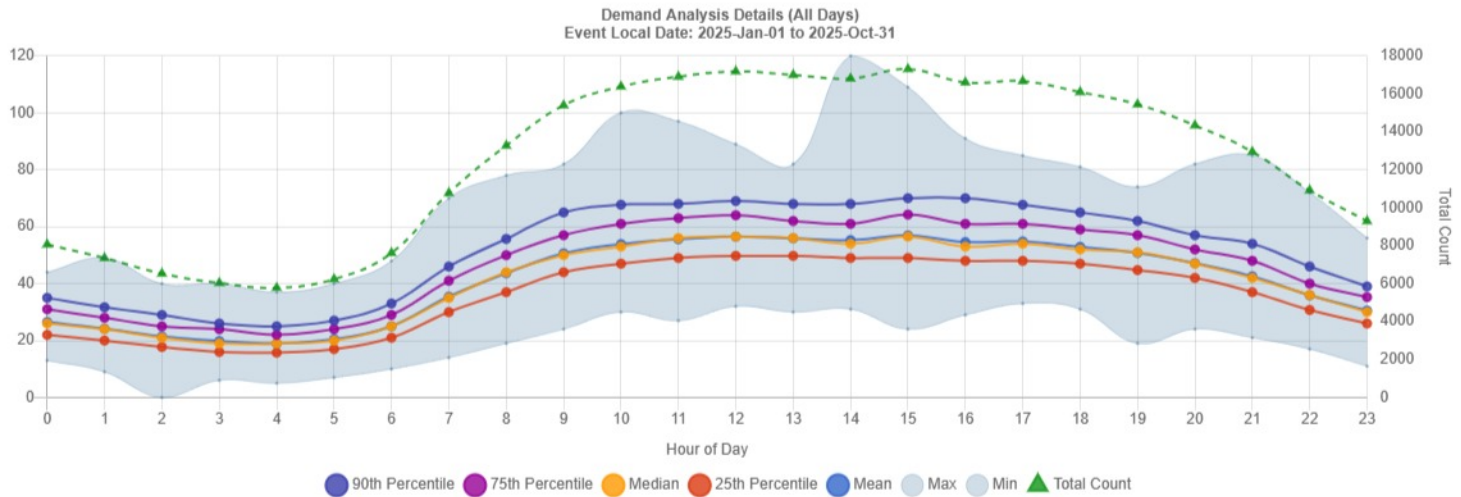
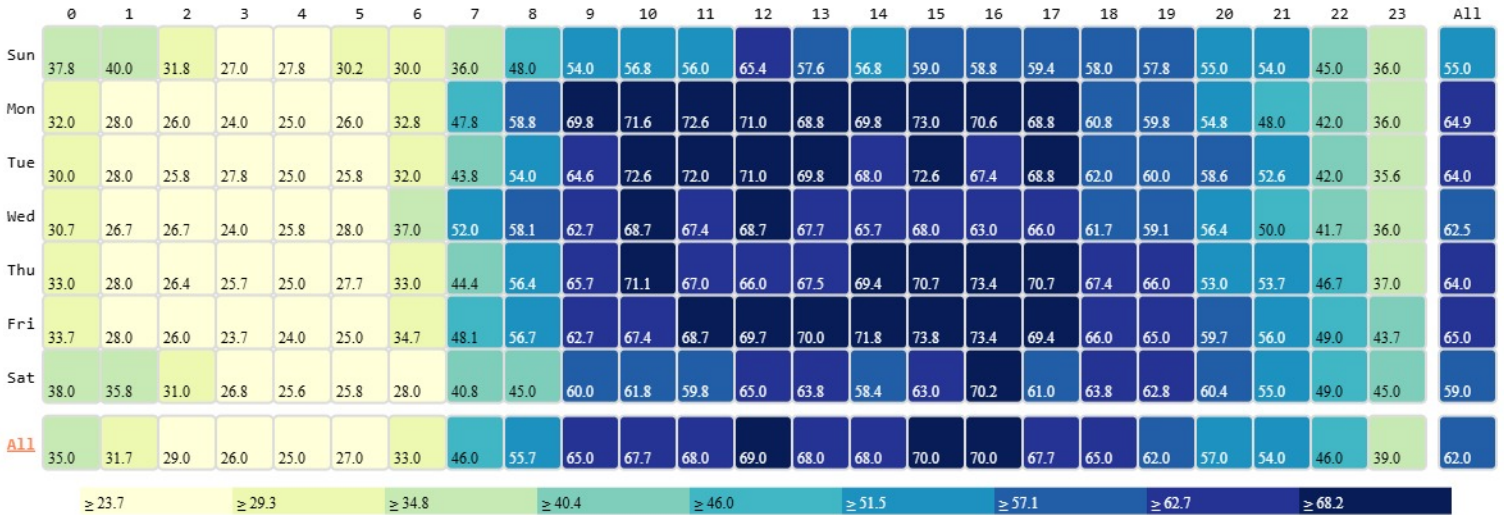
**States:** Kansas

**Types of Service Requested:** Emergency Response (Primary Response Area)

## Demand Analysis

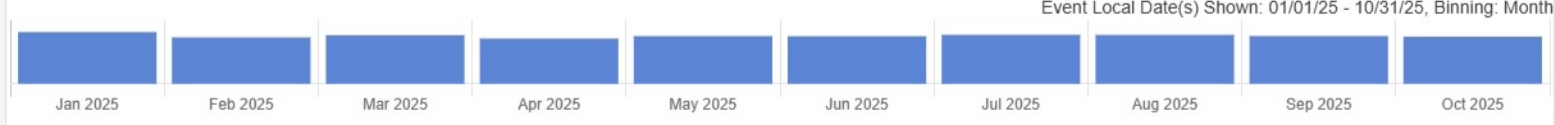
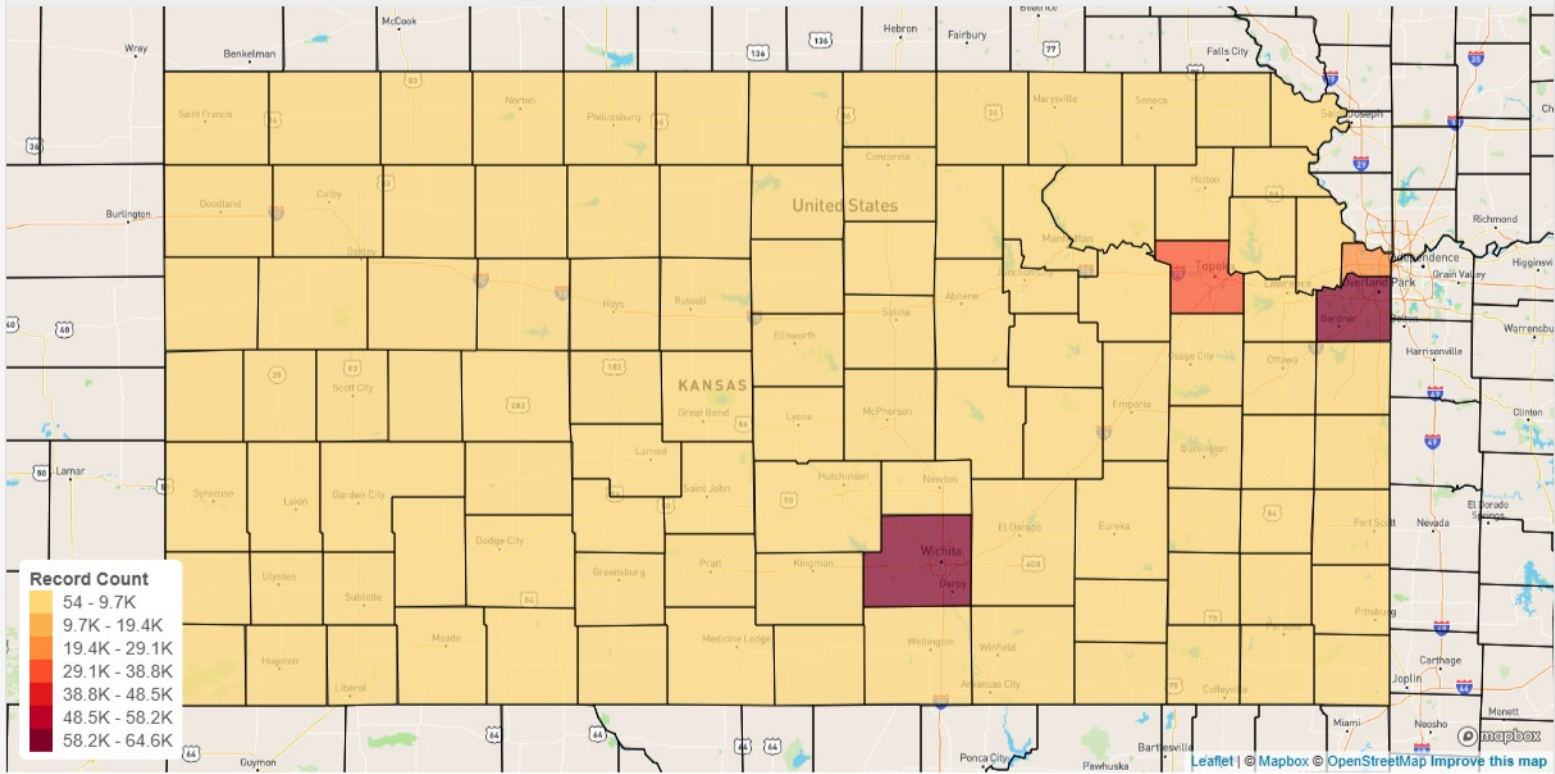
Data filtered based on **Access Levels:** Event = Location. Operational = Full.

Demand Analysis Heat Map (90th Percentile)  
Event Local Date: 2025-Jan-01 to 2025-Oct-31



## Transport Map

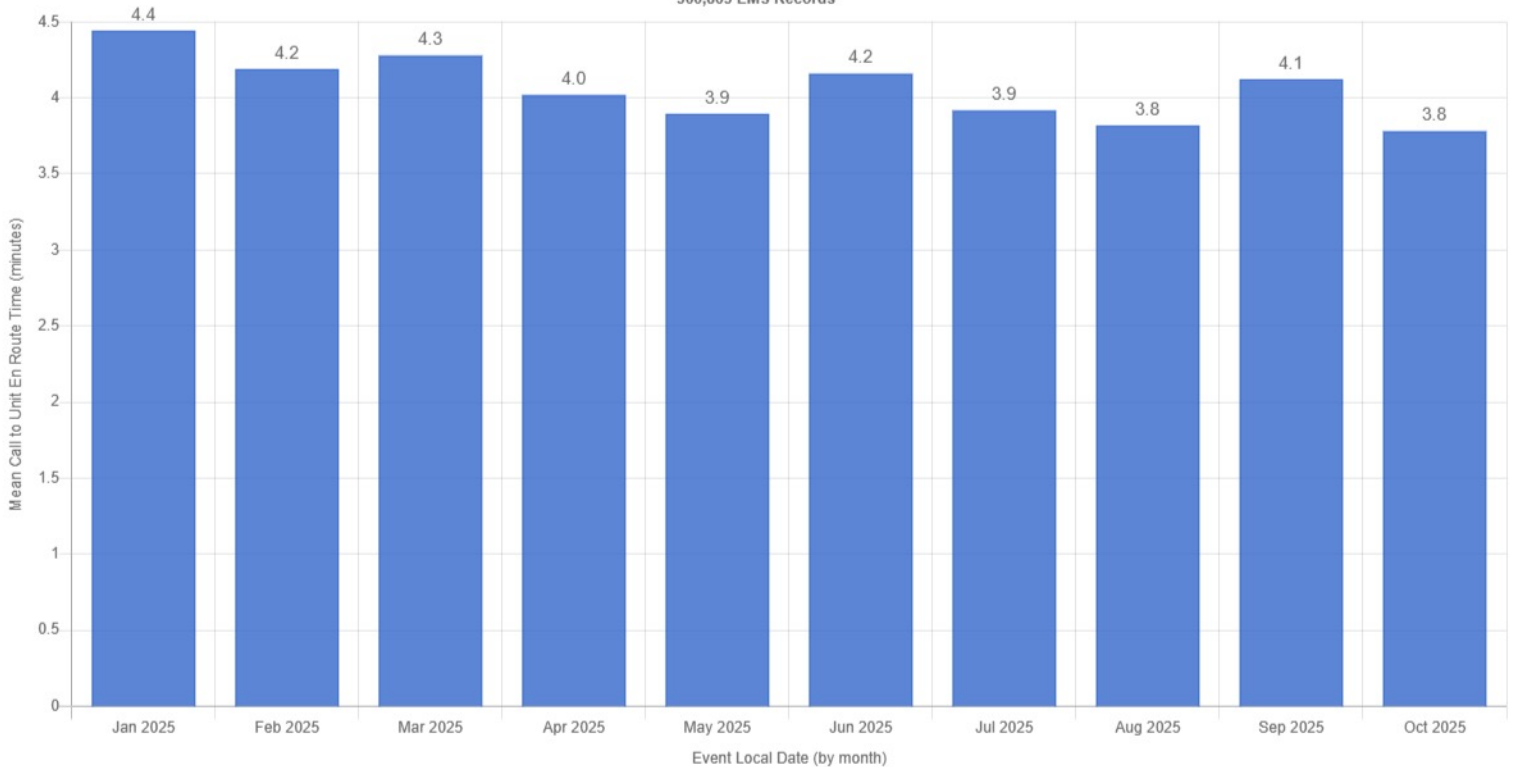
Data filtered based on Access Levels: Event = Location. Operational = Full.



## Data Explorer: Mean Call to Unit En Route Time by Event Local Date

Data filtered based on Access Levels: Event = Location. Operational = Full.

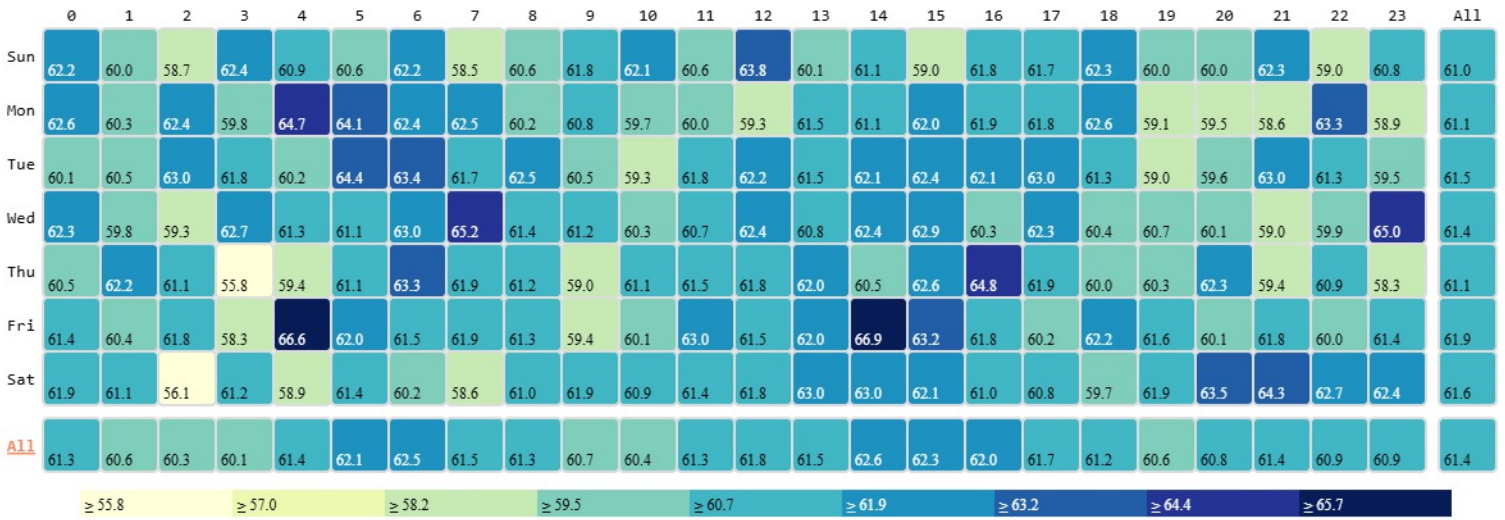
Mean Call to Unit En Route Time by Event Local Date  
Event Local Date: 2025-Jan-01 to 2025-Oct-31  
300,863 EMS Records



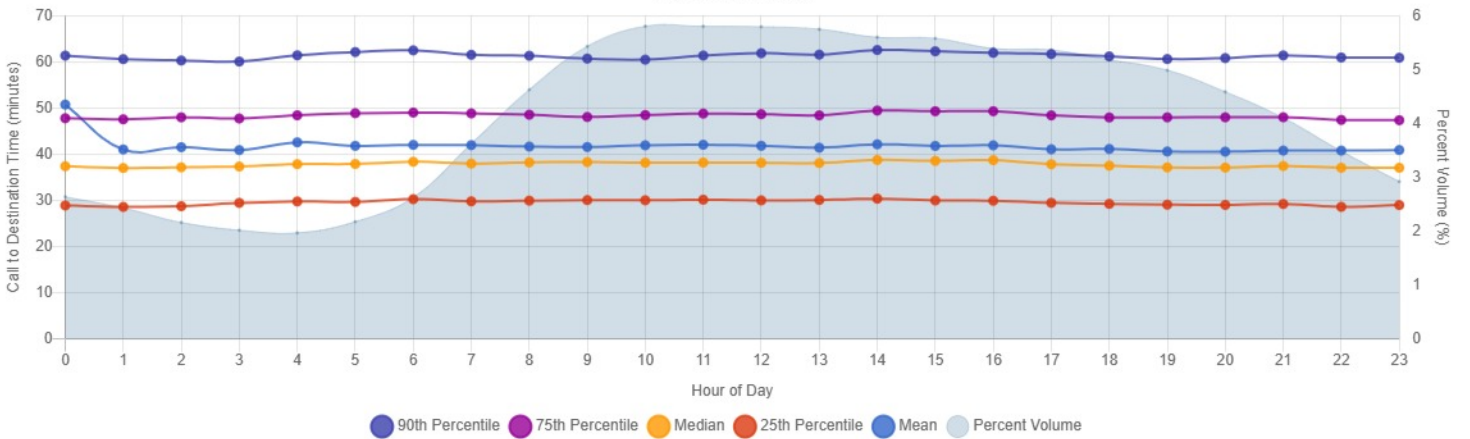
## EMS Response Times

📌 Data filtered based on **Access Levels:** Event = Location. Operational = Full.

90th Percentile Call to Destination Time (minutes)  
Event Local Date: 2025-Jan-01 to 2025-Oct-31  
177,128 EMS Records



Call to Destination Time (All Days)  
Event Local Date: 2025-Jan-01 to 2025-Oct-31  
177,128 EMS Records



## Ambulance Patient Offload Times

▼ Data filtered based on **Access Levels:** Event = Location. Operational = Full.

